

Llagas Creek Bridge and Hidden Meadow Day Use Area Project Update

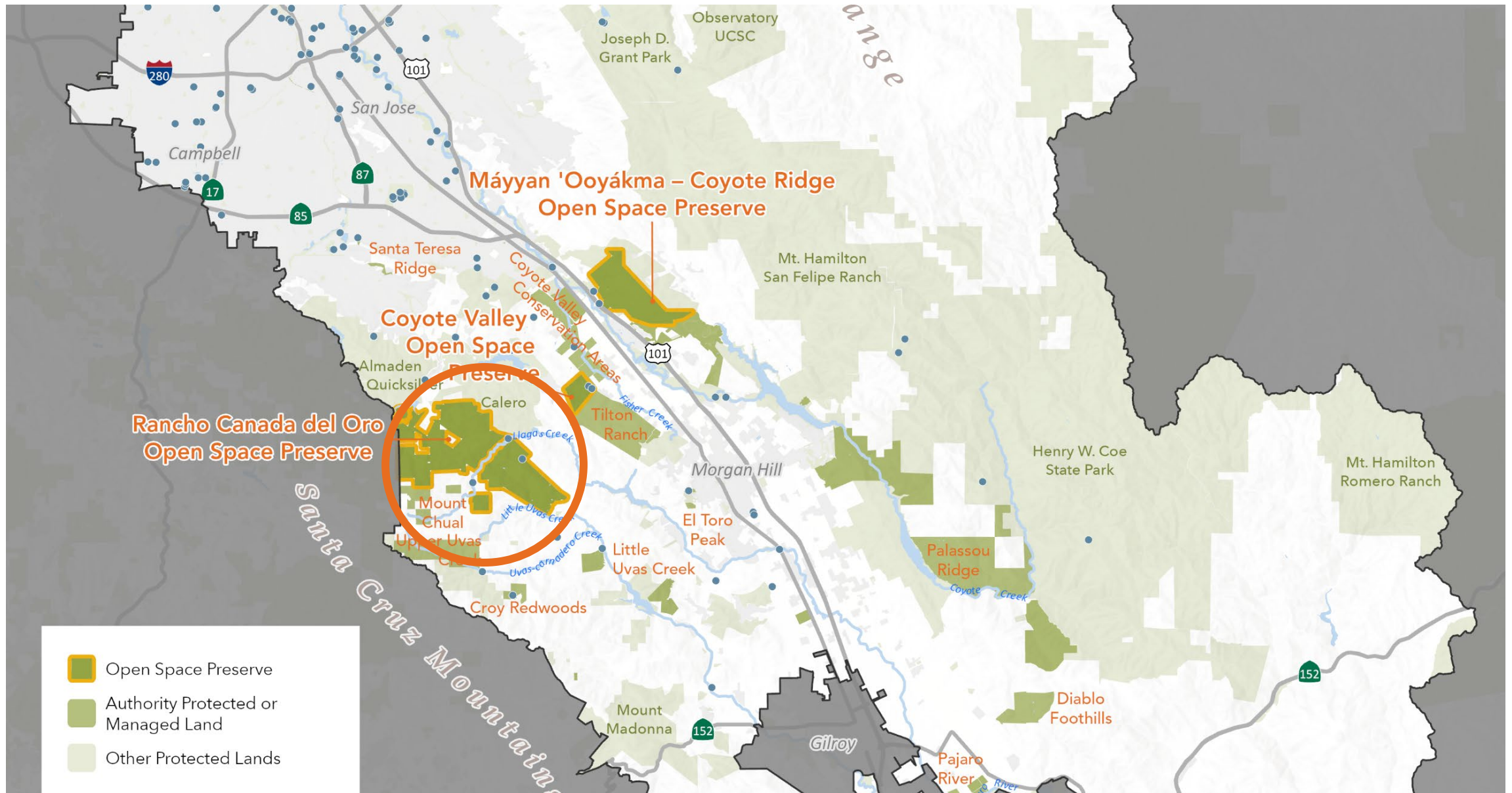
Meeting of the Citizens' Advisory Committee
March 25, 2024





Agenda

- Project Construction
- Public Opening
- Rancho Cañada del Oro Open Space Preserve Updates



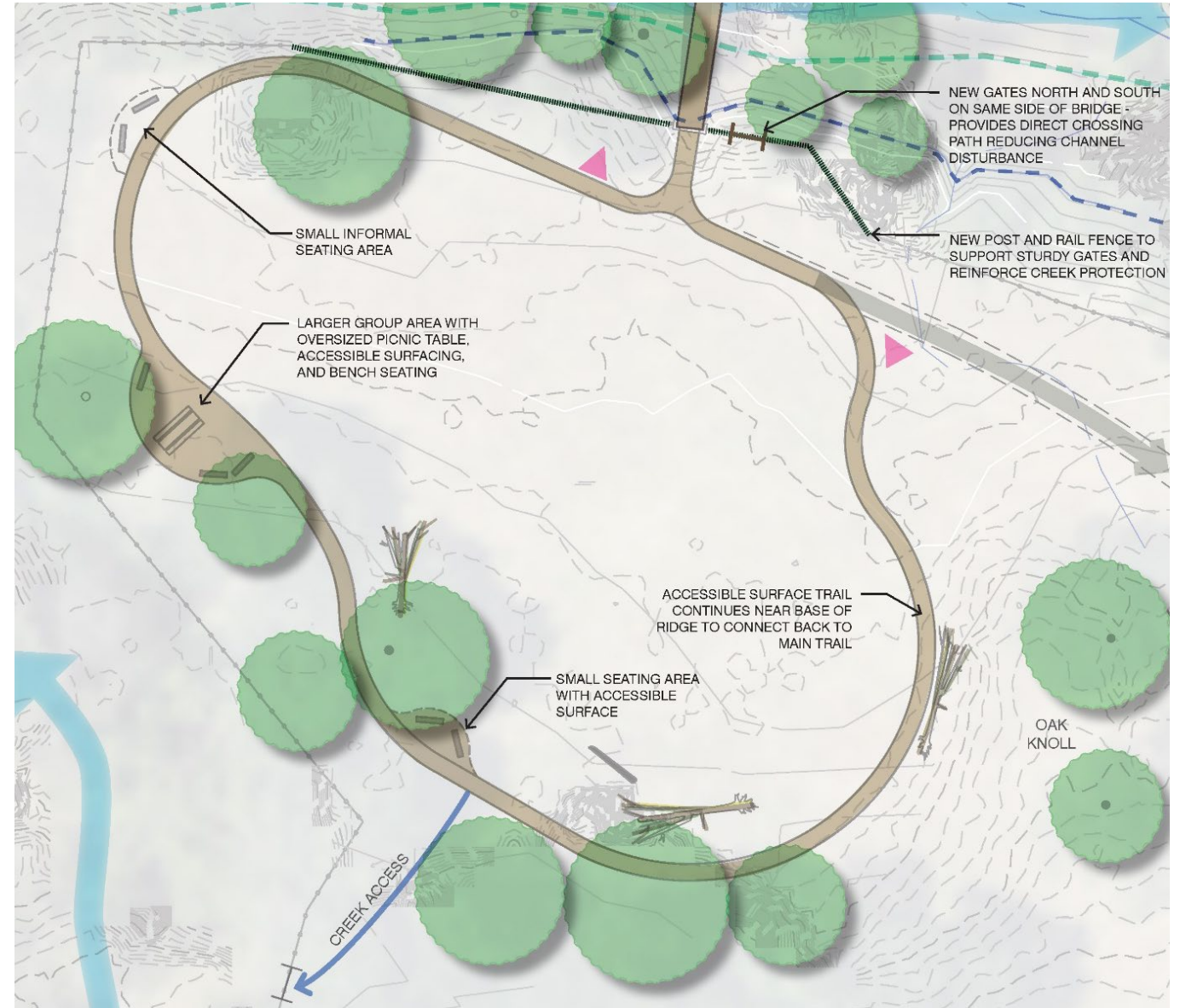
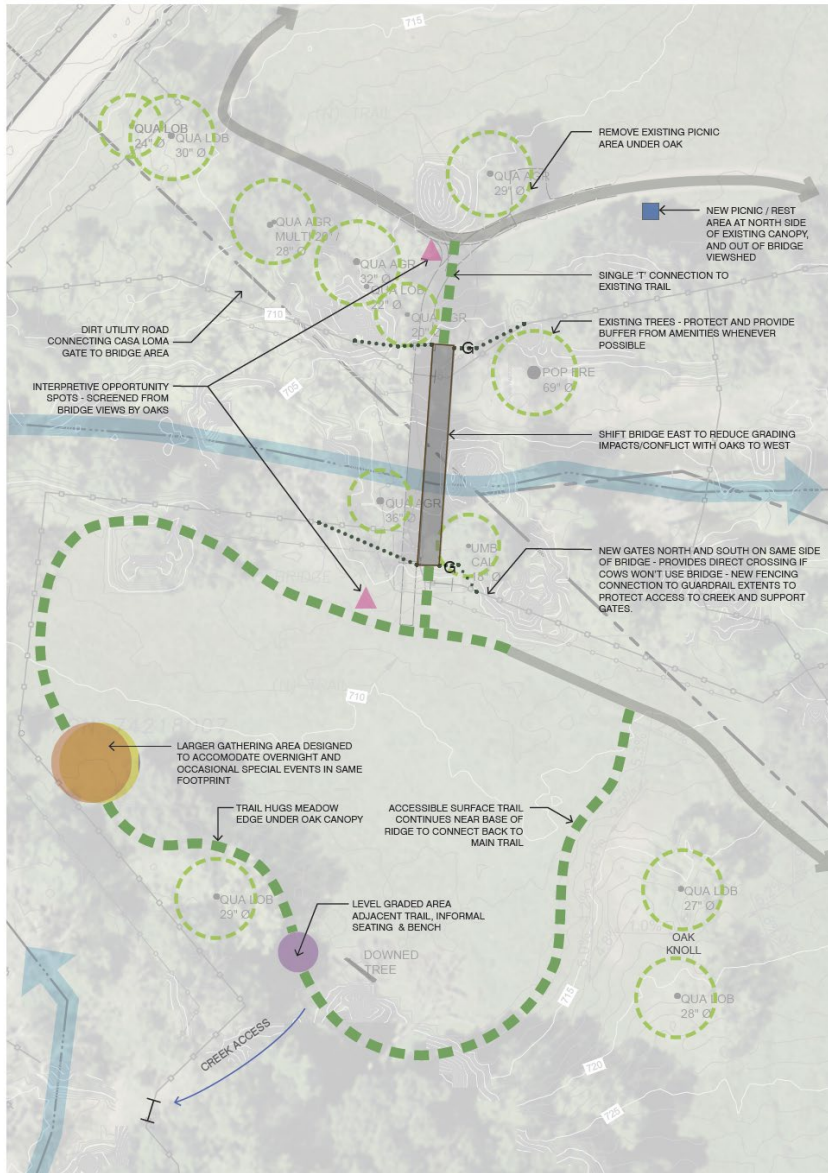




Project Goals

- Expand public access at existing open preserve.
- Install a bridge over Llagas Creek to provide improved access (public and operational) to meadow day-use area and former Blair Ranch property. Abandon ford through creek.
- Create an accessible interpretive trail and day-use area at south meadow.
- Provide flexible use areas to accommodate a variety of environmental education programs.

Concept Design









Project Construction Status

Complete:

- ✓ Bridge is in place
- ✓ Accessible trail is complete
- ✓ Benches installed

In progress:

- ✓ Fencing
- ✓ Site restoration and riparian habitat enhancement
- ✓ Interpretive design
- ✓ Wayfinding signage and preserve map update
- ✓ Trailhead kiosk and interpretive signage updates
- ✓ Connector trail to Casa Loma and Overflow Parking Lot

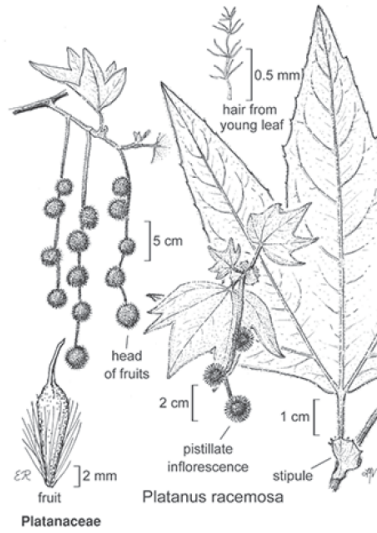
Llagas Creek Bridge



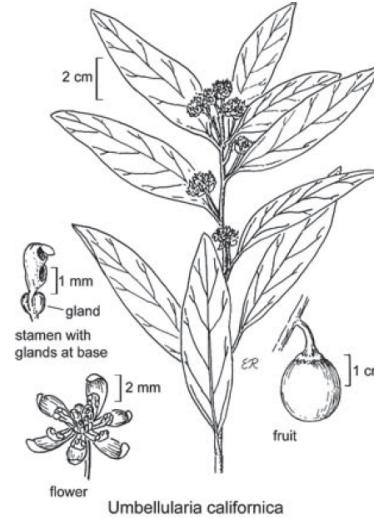
Accessible Trail and Seating



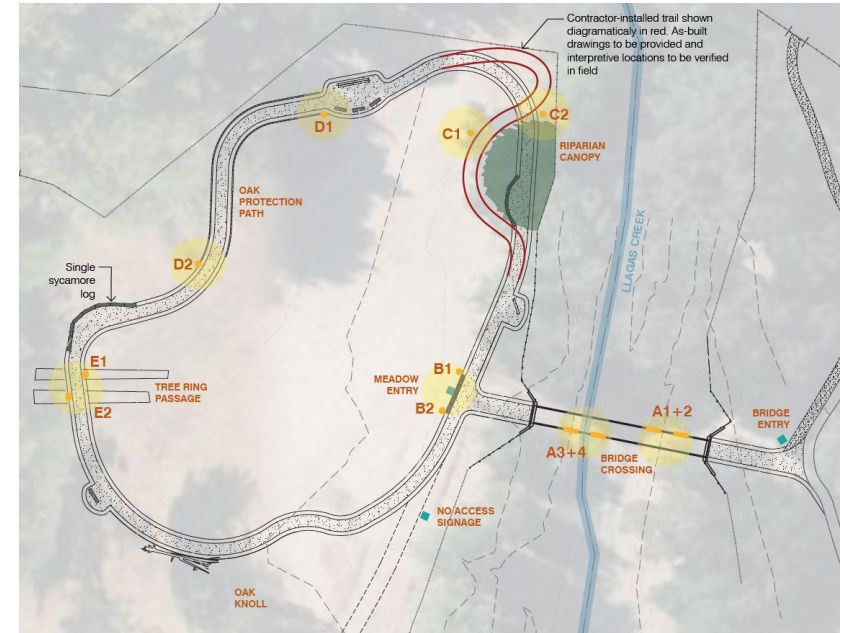
Interpretive Design



© Regents of the University of California



© Regents of the University of California





Public Opening Saturday, June 8!

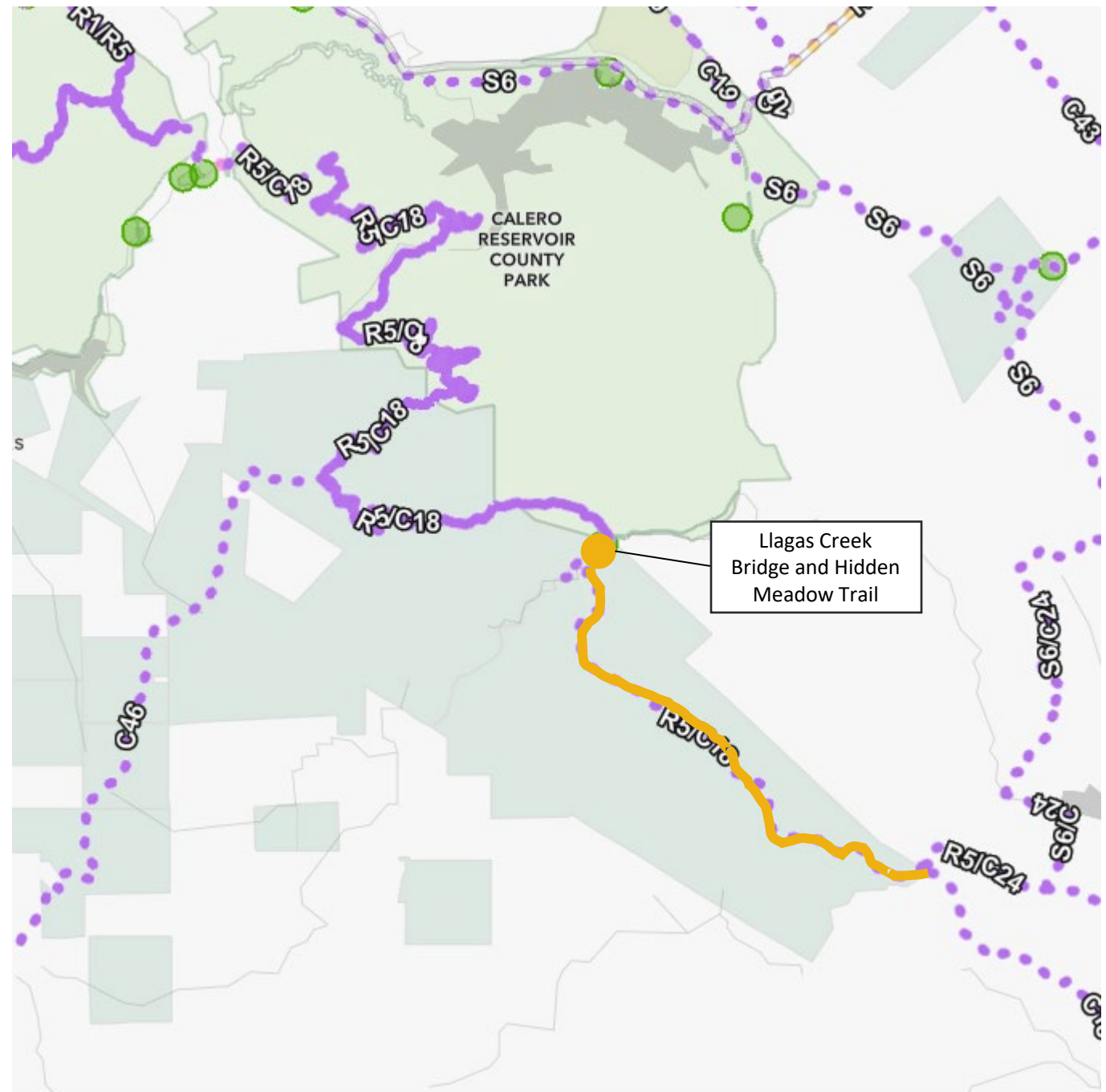
- Ribbon Cutting Event
- Partner Accessible Programming
- Public Announcements
- *More to come soon!*




Rancho Cañada del Oro Open Space Preserve Updates

- Bay Area Ridge Trail Alignment Update
- Countywide Trails Map Update (Draft)
- Blair Ranch Backcountry Trail Planning Kick-off

A group of six people, including a woman and five men, are standing in a grassy field. They are dressed in outdoor gear like hats, sunglasses, and backpacks, suggesting a field trip or hike. The background shows a line of trees under a clear blue sky.





Question + Answer